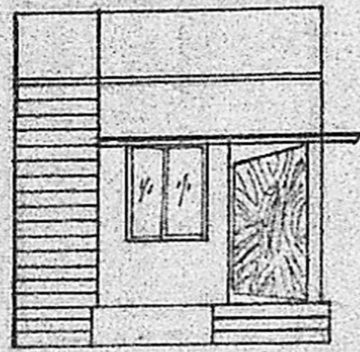
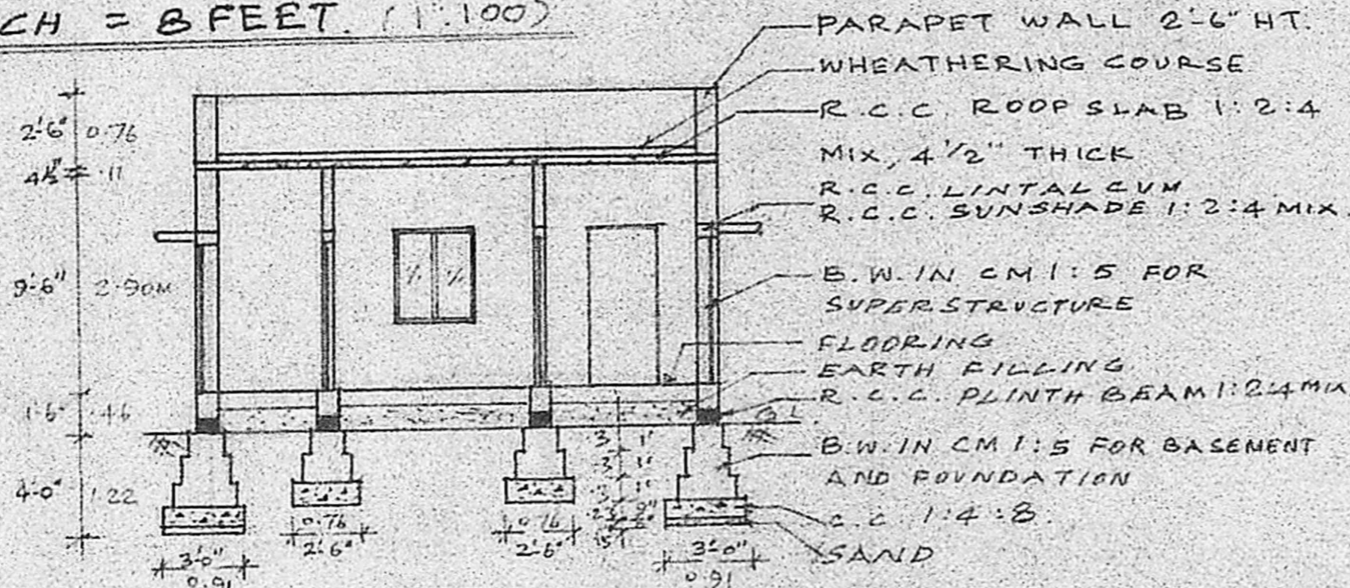


PLAN SHOWING THE EXISTING OLD BUILDING TO BE DEMOLISHED AND PROPOSED CONSTRUCTION OF NEW BUILDING AT DOOR NO. 72 (OLD NO. 16) S. NO. 124/2 IN BAZZAR STREET, THIRUNAGESWARAM VILLAGE, KUNDRATHUR TOWN PANCHAYAT, SRIPERUMBUDUR TALUK.

SCALE : 1 INCH = 8 FEET (1:100)

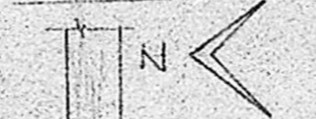


ELEVATION



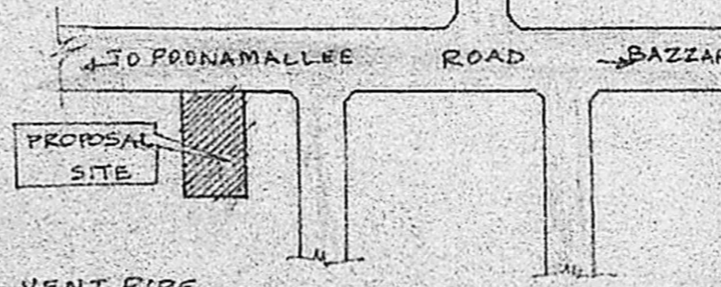
SECTION-AB

KEY PLAN
NOT TO SCALE

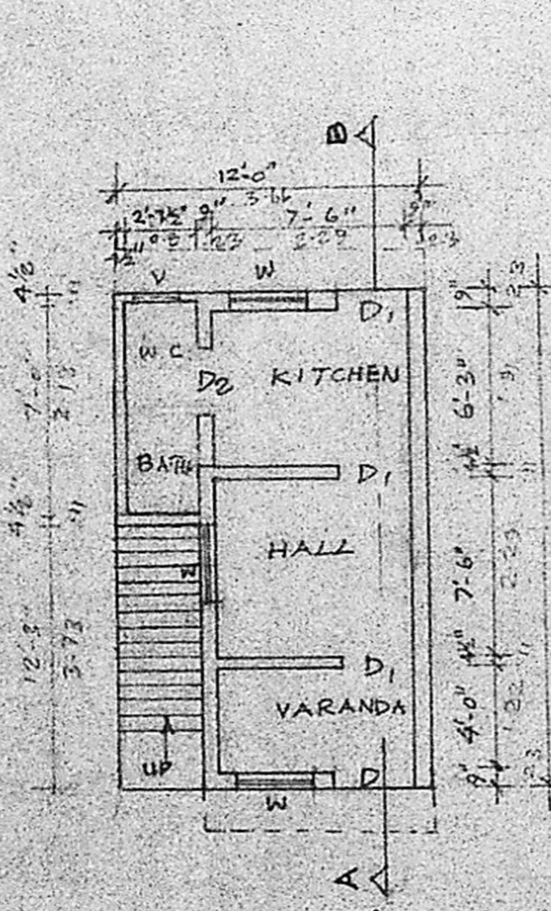
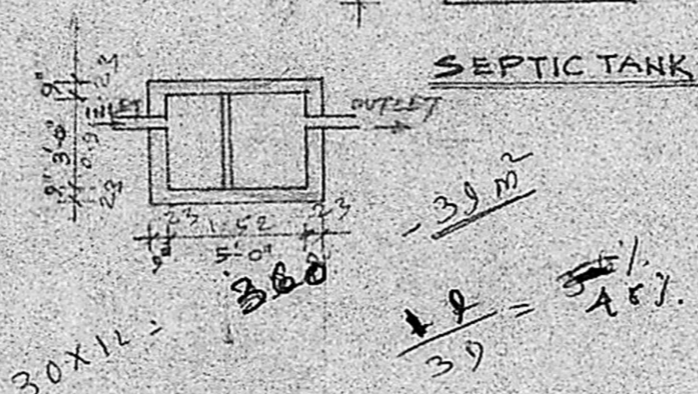


SITE PLAN
SCALE: 1 INCH = 8 FEET (1:100)

SCALE: 1 INCH = 8 FEET (1:100)

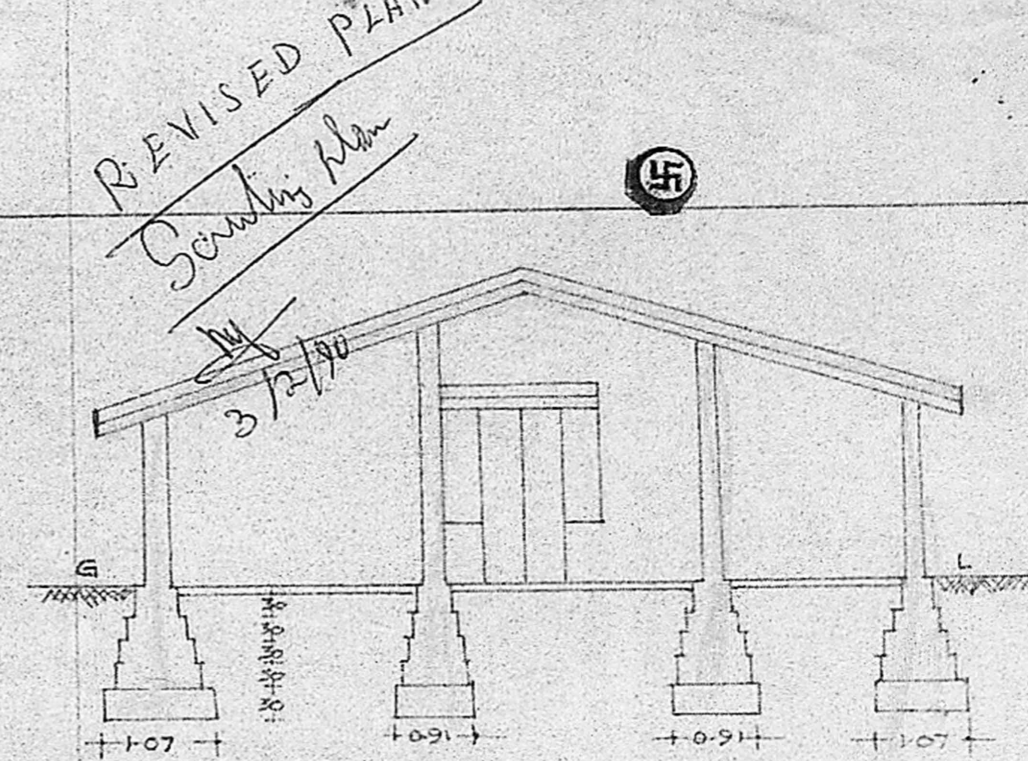


SEPTIC TANK



PLAN

12x20 = 240
 - 20 = 220
 220 m²
 19



SECTION ON AB
EXISTING BUILDING TO BE DEMOLISHED

REFERENCE

D	DOOR	3'-0" x 6'-6"	0.91 x 1.98
D ₁	DOOR	2'-6" x 6'-6"	0.76 x 1.98
D ₂	DOOR	2'-3" x 6'-0"	0.68 x 1.83
W	WINDOW	3'-0" x 4'-0"	0.91 x 1.22
V	VENTILATOR	1'-6" x 1'-0"	0.46 x 0.30

PLOT EXTENT 360 SFT
 PLINTH AREA 204 SFT

DEMOLITION
PROPOSED WORK
EXISTING ROAD
SITE BOUNDARY

Planning Permit No. A/170/0
APPROVED
 IN ACCORDANCE WITH THE CONDITIONS IN
 THIS OFFICE LETTER.
 No. A/17244/15/ Dt. 20-2-90
 P/c. C. R. Umalakrishnan
 20/2/90
 FOR MEMBER SECRETARY
 MADRAS METROPOLITAN
 DEVELOPMENT AUTHORITY

OWNER
 1/2-190

RMM
 Phone: 440782
R. Mohan Rao, D.C.E.
 LICENSED SURVEYOR
 Corporation of Madras
 REG No: 14
 AMBATTUR TOWN SHIP
 ALANDUR MUNICIPALITY
 Consulting Engineer & Contractors
 Office: 15, Madley Road
 T. NAGAR, MADRAS-600 017
 LICENSED SURVEYOR